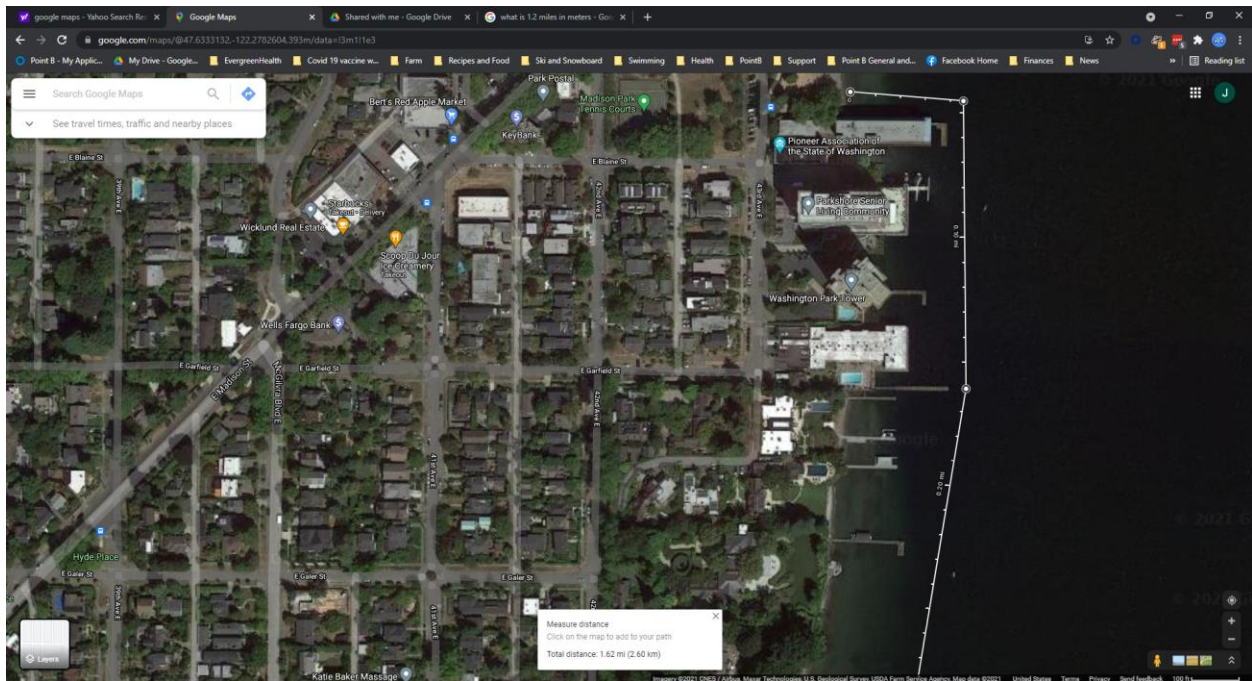
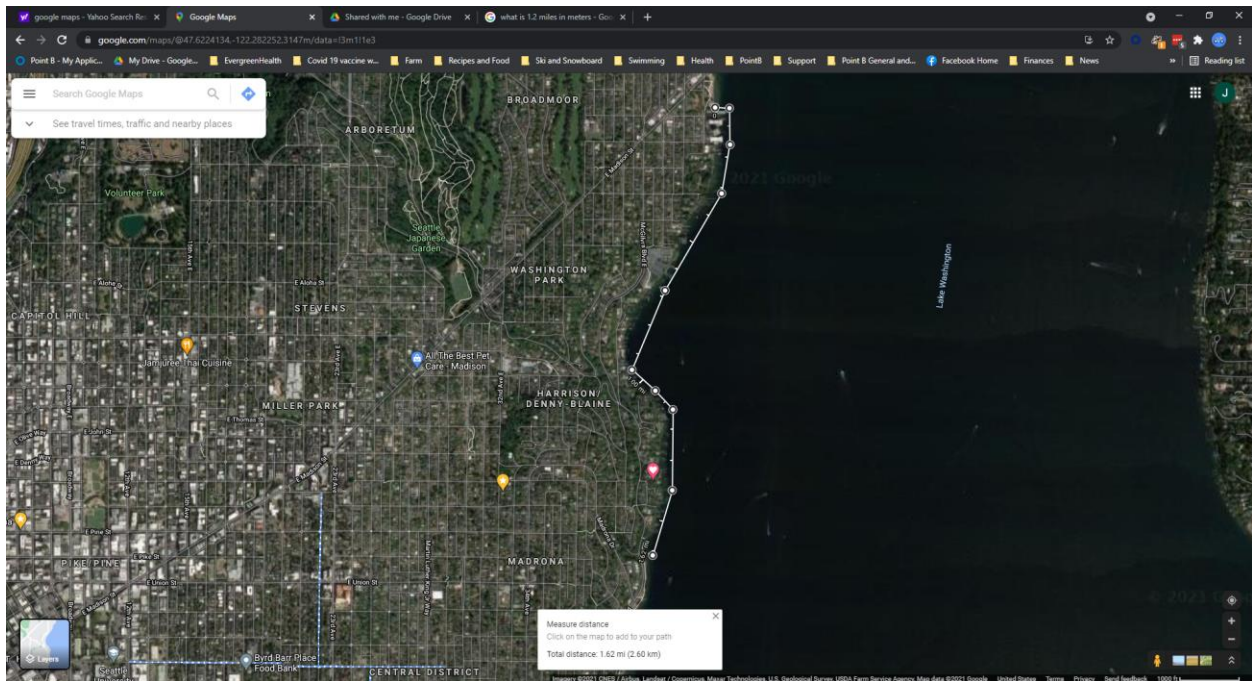


3.25 Mile Open Water Swim Route Out and Back from Madison Park Following Shoreline

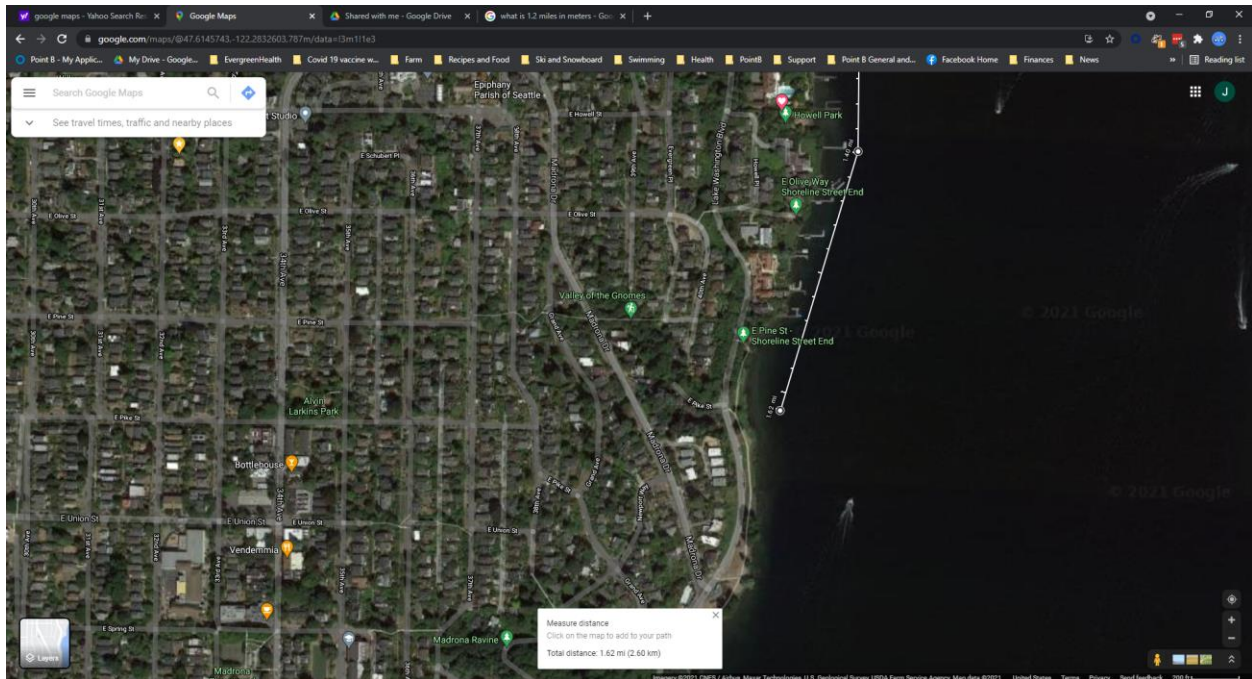
Start/Finish Route



Entire Route (pass close by Seattle Tennis Club and then head to Harrison beach (hidden dog beach) before continuing on along shoreline heading south to E Pike St (gravel road with some small houses) before where Madrona Drive meets Lake Wash Blvd -also bus terminal)



Turn around point (1.625 miles)



These are the house on Pike St (gravel road). You should see these small houses on the other side of Lk Washington Blvd that are at the turn around point. You may only see the tops of these houses from the water. There is a moderately sized willow tree in front of these houses that can be spotted as the turnaround point. If you get to where the buses turn around at Madrona Drive or the Madrona swim beach you have gone too far.

